


# Land Monitoring





# Land Monitoring

## KEY POINTS

---

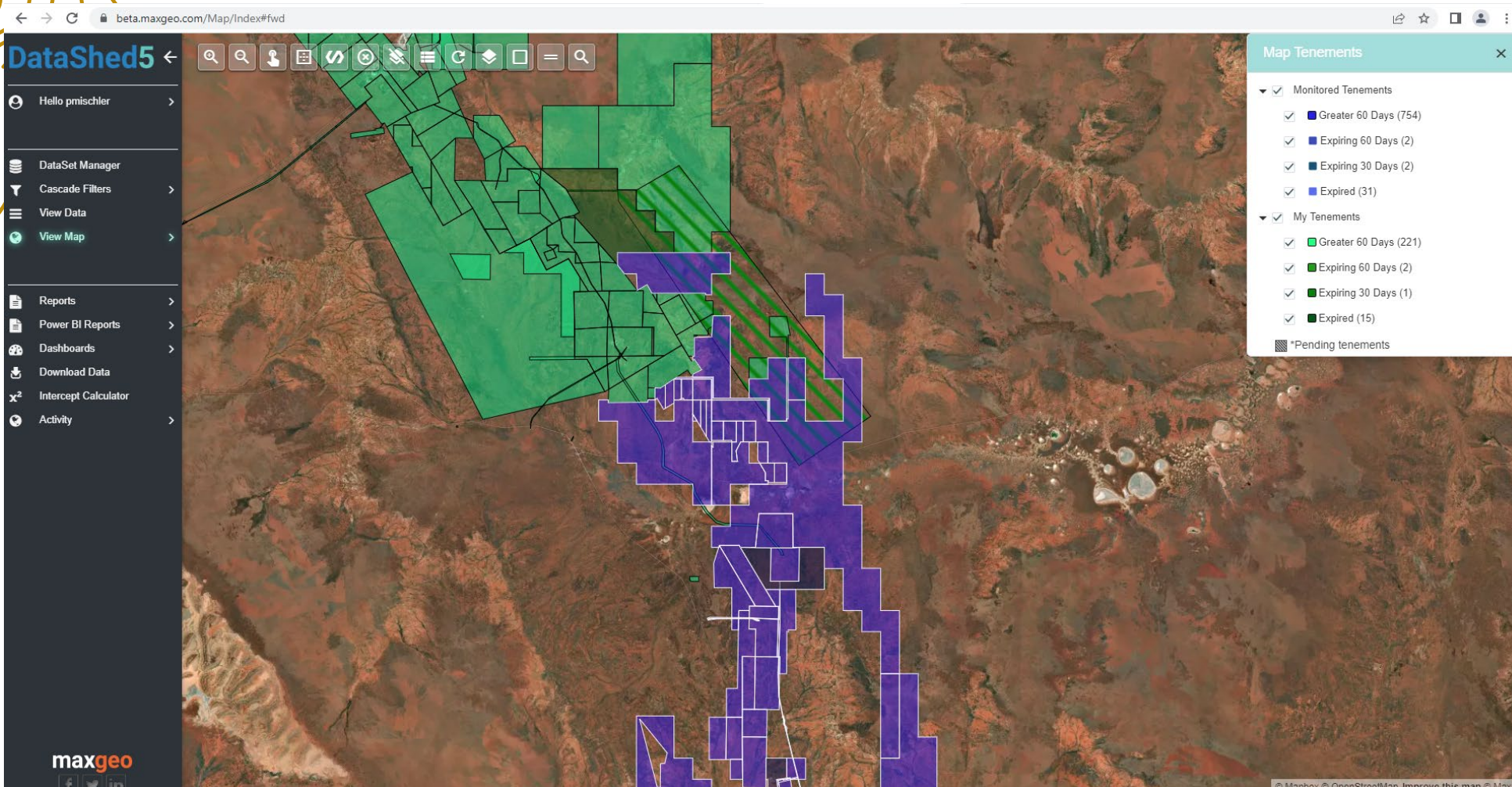
Our Land Monitoring Solution integrates data from various Departments of Mines, providing improved management of Land activity.

Features include

- **Spatial display** of land holding
- **Monitor** areas of interest
- **Alerts**, Daily, weekly
- **Audit** reporting

# Land Monitoring

## Spatial



# Land Monitoring Alerts

|    | A            | B          | C                   | D                          | E           | F               | G           | H          |
|----|--------------|------------|---------------------|----------------------------|-------------|-----------------|-------------|------------|
| 1  | Extract Date | TenementID | Tenement Type       | Current Holder             | Area        | Tenement Status | Expiry Date | Grant Date |
| 2  | 10-Dec-21    | E 08/3240  | EXPLORATION LICENCE | NORTH ROSSA PTY LTD        | 22 BL.      | LIVE            | 9-Dec-26    | 10-Dec-21  |
| 3  | 10-Dec-21    | E 15/1806  | EXPLORATION LICENCE | JINDALEE RESOURCES LIMITED | 1 BL.       | LIVE            | 9-Dec-26    | 10-Dec-21  |
| 4  | 10-Dec-21    | E 15/1807  | EXPLORATION LICENCE | JINDALEE RESOURCES LIMITED | 6 BL.       | LIVE            | 9-Dec-26    | 10-Dec-21  |
| 5  | 10-Dec-21    | M 47/1577  | MINING LEASE        | FMG PILBARA PTY LTD        | 418.967 HA. | LIVE            | 9-Dec-42    | 10-Dec-21  |
| 6  |              |            |                     |                            |             |                 |             |            |
| 7  |              |            |                     |                            |             |                 |             |            |
| 8  |              |            |                     |                            |             |                 |             |            |
| 9  |              |            |                     |                            |             |                 |             |            |
| 10 |              |            |                     |                            |             |                 |             |            |
| 11 |              |            |                     |                            |             |                 |             |            |
| 12 |              |            |                     |                            |             |                 |             |            |
| 13 |              |            |                     |                            |             |                 |             |            |
| 14 |              |            |                     |                            |             |                 |             |            |
| 15 |              |            |                     |                            |             |                 |             |            |
| 16 |              |            |                     |                            |             |                 |             |            |
| 17 |              |            |                     |                            |             |                 |             |            |
| 18 |              |            |                     |                            |             |                 |             |            |
| 19 |              |            |                     |                            |             |                 |             |            |
| 20 |              |            |                     |                            |             |                 |             |            |
| 21 |              |            |                     |                            |             |                 |             |            |

CHP Minerals Land Monitoring Alert (13 Dec 2021)

landmonitoring  
 To: Gen Aung, Philipp Mischler  
 This message was sent with High Importance.  
 If there are problems with how this message is displayed, click here to view it in a web browser.  
 CHP Minerals\_13 Dec 2021.xlsx  
 36 KB  
 Mon 13/12/2021 8:11 AM

CHP Minerals Land Monitoring Alert (13 Dec 2021)

#### Holder Changes:

| Extract Date | TenementID | Tenement Type         | Current Holder                | Tenement Status | Previous Holder            | Grant Date |
|--------------|------------|-----------------------|-------------------------------|-----------------|----------------------------|------------|
| 10 Dec 2021  | E 20/946   | EXPLORATION LICENCE   | MOUNT RIDLEY MINES LIMITED    | LIVE            | ZEEDAM ENTERPRISES PTY LTD |            |
| 10 Dec 2021  | E 31/1319  | EXPLORATION LICENCE   | YERILLA NICKEL PTY LTD        | LIVE            | FREETH, STEWART ROSS       |            |
| 10 Dec 2021  | L 08/52    | MISCELLANEOUS LICENCE | REGIONAL RESOURCES NW PTY LTD | LIVE            | YARRI MINING PTY LTD       |            |
| 10 Dec 2021  | M 08/471   | MINING LEASE          | REGIONAL RESOURCES NW PTY LTD | LIVE            | YARRI MINING PTY LTD       |            |

#### Area Changes:

| Extract Date | TenementID | Tenement Type       | Current Holder        | Current Area | Previous Area |
|--------------|------------|---------------------|-----------------------|--------------|---------------|
| 10 Dec 2021  | E 16/469   | EXPLORATION LICENCE | BEACON MINING PTY LTD | 10 BL.       | 16 BL.        |
| 10 Dec 2021  | M 47/1577  | MINING LEASE        | FMG PILBARA PTY LTD   | 418.967 HA.  | 494 HA.       |

#### New Applications:

No changes found

#### Newly Granted:

| Extract Date | TenementID | Tenement Type       | Current Holder             | Area        | Tenement Status | Expiry Date | Grant Date  |
|--------------|------------|---------------------|----------------------------|-------------|-----------------|-------------|-------------|
| 10 Dec 2021  | E 08/3240  | EXPLORATION LICENCE | NORTH ROSSA PTY LTD        | 22 BL.      | LIVE            | 09 Dec 2026 | 10 Dec 2021 |
| 10 Dec 2021  | E 15/1806  | EXPLORATION LICENCE | JINDALEE RESOURCES LIMITED | 1 BL.       | LIVE            | 09 Dec 2026 | 10 Dec 2021 |
| 10 Dec 2021  | E 15/1807  | EXPLORATION LICENCE | JINDALEE RESOURCES LIMITED | 6 BL.       | LIVE            | 09 Dec 2026 | 10 Dec 2021 |
| 10 Dec 2021  | M 47/1577  | MINING LEASE        | FMG PILBARA PTY LTD        | 418.967 HA. | LIVE            | 09 Dec 2042 | 10 Dec 2021 |

- Competitor buying into your AOI – Holder Changes
- Competitor completing a partial relinquishment – Area Changes
- Competitor moving into your AOI – New Applications
- Competitor ground becoming available – Expiries
- Competitor change of mind - Withdrawals

# Land Monitoring

## PowerBi Alerts

Power BI DSS\_Report\_PROD mx\_bi\_LMS\_Daily

Pages

- File
- Export
- Share

Western Australia

Previous Tenements: 6437

Current Tenements: 37038

Holder Changes: 63

Area Changes

Tenements Expires in 7 days: 185

Tenements Expires in 2 days: 43

Tenements Expired: 40

New Applications: 86801

Newly Granted: 145

Withdrawn: 1

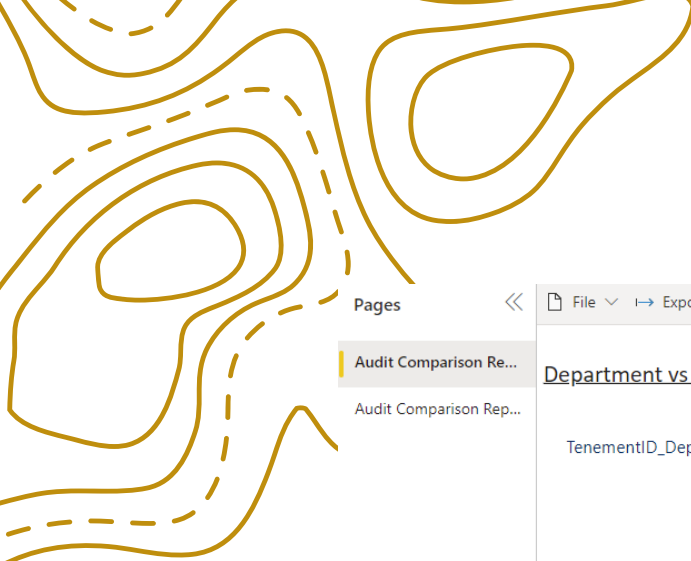
This is a free trial version, to remove this label a capacity must be purchased. [Learn more](#)

### Holder Changes

| Extract Date | Country   | State | TenementID | Grant Date  | Expiry Date | Previous Holder  | Current Holder  |
|--------------|-----------|-------|------------|-------------|-------------|--|---|
| 11 Aug 2022  | Australia | VIC   | E1006318   | 14 Aug 2017 | 13 Aug 2022 | AS Resources Aust Pty Ltd  | AS Resources Aust Pty Ltd   |
| 11 Aug 2022  | Australia | VIC   | E1006001   | 01 Oct 2020 | 30 Sep 2025 | AS Resources Aust Pty Ltd  | AS Resources Aust Pty Ltd   |
| 11 Aug 2022  | Australia | VIC   | WA206      | 01 Jun 1996 |             | Noel Arthur Densley  | Gator's Contracting Pty Ltd   |
| 11 Aug 2022  | Australia | VIC   | WA459      | 01 Jun 1996 |             | Hilary Florence Turner   | George Joseph Turner  |
| 11 Aug 2022  | Australia | VIC   | WA298      | 01 Jun 1996 |             | Ernest Bert Kincaid  | Ian Ernest Kincaid  |
| 11 Aug 2022  | Australia | VIC   | WA248      | 01 Jun 1996 |             | Estate of Thomas H Gribben   | Ian Thomas Gribben  |
| 11 Aug 2022  | Australia | VIC   | WA196      | 01 Jun 1996 |             | James McDonald Davidson  | Philip Leslie Davidson  |
| 11 Aug 2022  | Australia | VIC   | E1006915   | 12 Jul 2019 | 11 Jul 2024 | VHM Ltd  | VP Minerals Limited   |
| 11 Aug 2022  | Australia | VIC   | E1006626   | 12 Jul 2019 | 11 Jul 2024 | VHM Ltd  | VP Minerals Limited   |
| 11 Aug 2022  | Australia | VIC   | E1006623   | 21 May 2019 | 20 May 2024 | VHM Ltd  | VP Minerals Limited   |
| 11 Aug 2022  | Australia | VIC   | E1006895   | 01 May 2019 | 30 Apr 2024 | VHM Ltd  | VP Minerals Limited   |
| 11 Aug 2022  | Australia | NT    | EL30797    | 12 Nov 2015 | 11 Nov 2023 | BOWGAN MINERALS LTD  | EASTERN METALS LIMITED  |
| 11 Aug 2022  | Australia | NT    | EL31292    | 13 Jan 2017 | 12 Jan 2023 | BOWGAN MINERALS LTD  | EASTERN METALS LIMITED  |
| 11 Aug 2022  | Australia | NT    | EL29475    | 15 Jan 2013 | 14 Jan 2023 | BOWGAN MINERALS LTD  | EASTERN METALS LIMITED  |
| 11 Aug 2022  | Australia | NT    | EL32027    | 25 Jul 2019 | 24 Jul 2025 | BOWGAN MINERALS LTD  | EASTERN METALS LIMITED  |
| 11 Aug 2022  | Australia | NT    | EL28615    | 01 Nov 2011 | 31 Oct 2023 | BOWGAN MINERALS LTD  | EASTERN METALS LIMITED  |
| 11 Aug 2022  | Australia | NT    | EL157      |             |             | KERR MCGEE CORPORATION   | EMEW CLEAN TECHNOLOGIES PTY LTD                                     |
| 11 Aug 2022  | Australia | NT    | EL26825    | 25 Jan 2011 | 24 Jan 2023 | TANAMI (NT) PTY LTD  | NORTHERN STAR (TANAMI) PTY LTD                                      |
| 11 Aug 2022  | Australia | NT    | EL32436    | 11 Mar 2021 | 10 Mar 2027 | John KAROITS   | Stefanos KAROITS  |
| 11 Aug 2022  | Australia | NSW   | ML1755     | 30 Jun 2017 | 30 Jun 2038 | BOGGABRI COAL PTY LIMITED; CHUGOKU ELECTRIC POWER AUSTRALIA RESOURCES PTY. LTD.; NS BOGGABRI PTY LIMITED | BOGGABRI COAL PTY LIMITED; NS BOGGABRI PTY LIMITED; CHUGOKU LIMITED |
| 11 Aug 2022  | Australia | NSW   | M(MO)J10   | 11 Sep 2018 | 11 Sep 2039 | DAWSON, Kenneth; DE GUNST, Steven; DE GUNST, Angela; DE GUNST, Shane; DAWSON, Rhonda Joy; BROGNA, Rachel | DAWSON, Kenneth; DE GUNST, Shane; BROGNA, Rachel; DAWSON, R         |
| 11 Aug 2022  | Australia | NSW   | ML1559     | 27 Oct 2004 | 26 Oct 2025 | DAY, Craig Jeremy; DAY, Gareth Francis; BRD, Lisa Rosemary; SULLIVAN, Catherine Mary                     | DAY, Craig Jeremy; SULLIVAN, Catherine Mary; DAY, Gareth Francis; B |

# Land Monitoring

## Audit Report



Pages

Audit Comparison Re...

Audit Comparison Rep...

Department vs Lease Control Comparison Report (Mismatched)

| TenementID_Dept | ApplicationDate_Dept | ApplicationDate_LC | GrantDate_Dept    | GrantDate_LC      | ExpiryDate_Dept   | ExpiryDate_LC     | Area_Unit_Dept | Area_Unit_LC | Area_Value_Dept | Area_Value_LC |
|-----------------|----------------------|--------------------|-------------------|-------------------|-------------------|-------------------|----------------|--------------|-----------------|---------------|
| February 2009   | 19 February 2009     | 23 April 2010      | 23 April 2010     | 23 April 2010     | 22 April 2022     | 22 April 2020     | Blocks         | Blocks       | 17.00           | 17.00         |
| February 2009   | 19 February 2009     | 23 April 2010      | 23 April 2010     | 23 April 2010     | 22 April 2022     | 22 April 2020     | Blocks         | Blocks       | 2.00            | 2.0           |
| September 2009  | 7 September 2009     | 19 May 2010        | 19 May 2010       | 19 May 2010       | 18 May 2022       | 18 May 2020       | Blocks         | Blocks       | 1.00            | 1.0           |
| October 2009    | 22 October 2009      | 29 July 2010       | 29 July 2010      | 29 July 2010      | 28 July 2022      | 28 July 2020      | Blocks         | Blocks       | 4.00            | 4.0           |
| March 2008      | 17 March 2008        | 5 August 2010      | 5 August 2010     | 5 August 2010     | 4 August 2031     | 4 August 2031     | Hectares       | Hectares     | 632.09          | 632.0         |
| August 2007     | 15 August 2007       | 21 September 2010  | 21 September 2010 | 21 September 2010 | 20 September 2031 | 20 September 2031 | Hectares       | Hectares     | 474.52          | 474.5         |
| April 2010      | 15 April 2010        | 10 January 2011    | 10 January 2011   | 10 January 2011   | 9 January 2032    | 9 January 2032    | Hectares       | Hectares     | 323.00          | 323.0         |
| April 2010      | 15 April 2010        | 10 January 2011    | 10 January 2011   | 10 January 2011   | 9 January 2032    | 9 January 2032    | Hectares       | Hectares     | 131.00          | 131.0         |
| April 2010      | 15 April 2010        | 10 January 2011    | 10 January 2011   | 10 January 2011   | 9 January 2032    | 9 January 2032    | Hectares       | Hectares     | 233.00          | 233.0         |
| April 2010      | 30 April 2010        | 7 February 2011    | 7 February 2011   | 7 February 2011   | 6 February 2023   | 6 February 2021   | Blocks         | Blocks       | 4.00            | 4.0           |
| August 2010     | 12 August 2010       | 29 April 2011      | 29 April 2011     | 29 April 2011     | 28 April 2023     | 28 April 2021     | Blocks         | Blocks       | 1.00            | 1.0           |
| November 2009   | 10 November 2009     | 11 May 2011        | 11 May 2011       | 11 May 2011       | 10 May 2023       | 10 May 2021       | Blocks         | Blocks       | 7.00            | 11.0          |
| July 2009       | 31 July 2009         | 17 August 2011     | 17 August 2011    | 17 August 2011    | 16 August 2023    | 16 August 2021    | Blocks         | Blocks       | 30.00           | 51.0          |
| July 2009       | 31 July 2009         | 17 August 2011     | 17 August 2011    | 17 August 2011    | 16 August 2023    | 16 August 2021    | Blocks         | Blocks       | 7.00            | 12.0          |
| November 2009   | 19 November 2009     | 22 September 2011  | 22 September 2011 | 22 September 2011 | 21 September 2023 | 21 September 2021 | Blocks         | Blocks       | 68.00           | 113.0         |
| November 2009   | 10 November 2009     | 12 October 2011    | 12 October 2011   | 12 October 2011   | 11 October 2023   | 11 October 2021   | Blocks         | Blocks       | 12.00           | 20.0          |
| May 2011        | 30 May 2011          | 3 April 2012       | 3 April 2012      | 3 April 2012      | 2 April 2022      | 2 April 2022      | Blocks         | Blocks       | 7.00            | 12.0          |
| July 2011       | 4 July 2011          | 20 April 2012      | 20 April 2012     | 20 April 2012     | 19 April 2022     | 19 April 2022     | Blocks         | Blocks       | 23.00           | 39.0          |
| July 2011       | 14 July 2011         | 23 April 2012      | 23 April 2012     | 23 April 2012     | 22 April 2022     | 22 April 2022     | Blocks         | Blocks       | 40.00           | 67.0          |
| September 2010  | 7 September 2010     | 30 April 2012      | 30 April 2012     | 30 April 2012     | 29 April 2022     | 29 April 2022     | Blocks         | Blocks       | 47.00           | 188.0         |
| March 2009      | 25 March 2009        | 7 May 2012         | 7 May 2012        | 7 May 2012        | 6 May 2022        | 6 May 2022        | Blocks         | Blocks       | 71.00           | 199.0         |
| January 2012    | 13 January 2012      | 28 May 2012        | 28 May 2012       | 28 May 2012       | 27 May 2033       | 27 May 2033       | Hectares       | Hectares     | 3612.00         | 3612.0        |
| January 2012    | 13 January 2012      | 28 May 2012        | 28 May 2012       | 28 May 2012       | 27 May 2033       | 27 May 2033       | Hectares       | Hectares     | 739.70          | 739.7         |
| January 2012    | 13 January 2012      | 28 May 2012        | 28 May 2012       | 28 May 2012       | 27 May 2033       | 27 May 2033       | Hectares       | Hectares     | 184.50          | 184.5         |
| July 2011       | 11 July 2011         | 7 June 2012        | 7 June 2012       | 7 June 2012       | 6 June 2022       | 6 June 2022       | Blocks         | Blocks       | 2.00            | 2.0           |
| September 2010  | 22 September 2010    | 19 July 2012       | 19 July 2012      | 19 July 2012      | 18 July 2022      | 18 July 2022      | Blocks         | Blocks       | 13.00           | 21.0          |
| October 2011    | 20 October 2011      | 27 July 2012       | 27 July 2012      | 27 July 2012      | 26 July 2022      | 26 July 2022      | Blocks         | Blocks       | 45.00           | 102.0         |
| January 2011    | 7 January 2011       | 20 August 2012     | 20 August 2012    | 20 August 2012    | 19 August 2017    | 19 August 2017    | Blocks         | Blocks       | 2.00            | 4.0           |
| October 2005    | 19 October 2005      | 20 August 2012     | 20 August 2012    | 20 August 2012    | 19 August 2022    | 19 August 2021    | Blocks         | Blocks       | 27.00           | 66.0          |
| October 2005    | 19 October 2005      | 20 August 2012     | 20 August 2012    | 20 August 2012    | 19 August 2022    | 19 August 2021    | Blocks         | Blocks       | 11.00           | 20.0          |
| August 2011     | 22 August 2011       | 9 October 2012     | 9 October 2012    | 9 October 2012    | 8 October 2022    | 8 October 2022    | Blocks         | Blocks       | 120.00          | 200.0         |

# Land Monitoring Report

## Land Management - Tenement Schedule For 'DataShed Mining' as at 7/13/2022

**maxgeo**

| Tenement ID                                       | Tenement Type                | Location  | Tenement Holder | Ownership | Project   | Status           | Unit     | Area   | Application | Grant     | Expiry    | Spend (\$)   | Rent (\$)   |
|---|------------------------------|-----------|-----------------|-----------|-----------|------------------|----------|--------|-------------|-----------|-----------|--------------|-------------|
| CDC8999   | CDC - Claim (map designated) |           | DataShed Mining | 0         |           | Granted          | Hectares | 005.00 | 9/13/1998   | 6/13/2000 | 10/6/2017 | 3,250.00     | 000.00      |
| EL10698   | EL - Exploration Licence     | Argentina | DataShed Mining | 0         | Yeelirrie | Granted          | Blocks   | 020.00 | 9/7/1997    | 9/15/2010 | 9/14/2018 | 15,000.00    | 6,400.00    |
| EL22132   | EL - Exploration Licence     | Argentina | DataShed Mining | 0         | Yeelirrie | Granted          | Blocks   | 021.00 | 9/7/1997    | 9/15/2011 | 9/14/2017 | 15,000.00    | 3,360.00    |
| EL22153   | EL - Exploration Licence     | Argentina | DataShed Mining | 0         | Yeelirrie | Granted          | Blocks   | 021.00 | 9/7/1997    | 9/15/2011 | 9/14/2017 | 23,000.00    | 3,360.00    |
| EL23154   | EL - Exploration Licence     | Argentina | DataShed Mining | 0         | Yeelirrie | Granted          | Blocks   | 021.00 | 9/7/1997    | 5/15/2011 | 5/14/2017 | 65,000.00    | 3,360.00    |
| ML225-S   | ML - Mining Lease (NSW)      | Peru      | DataShed Mining | 0         |           | Granted Sublease | Hectares | 012.00 | 9/7/2016    | 10/5/2016 | 10/5/2018 | 000.00       | 000.00      |
| Ownership Average & Total By Count, Area, Dollars |                              |           |                 | 0         | 6         |                  |          | 100.00 |             |           |           | \$121,250.00 | \$16,480.00 |